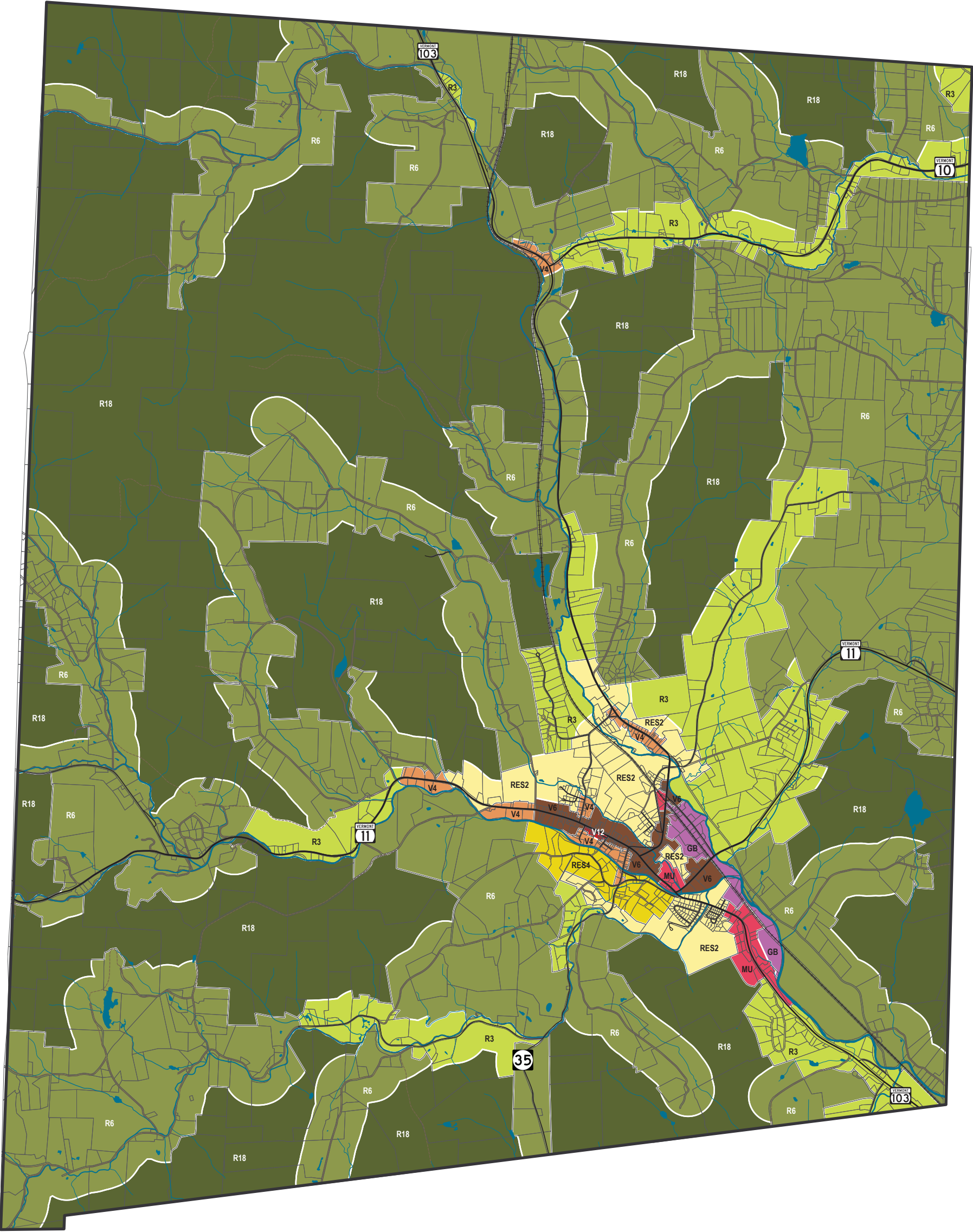











TOWN OF CHESTER
Draft Zoning Map
v.03 – 13 May 2019



PROPOSED DISTRICTS

- | | | |
|---|---|--|
|  Village 12 (V12) |  Mixed Use (MU) |  Rural 3 (R3) |
|  Village 6 (V6) |  General Business (GB) |  Rural 6 (R6) |
|  Village 4 (V4) |  Residential 4 (RES4) |  Rural 18 (R18) |
| |  Residential 2 (RES2) | |

